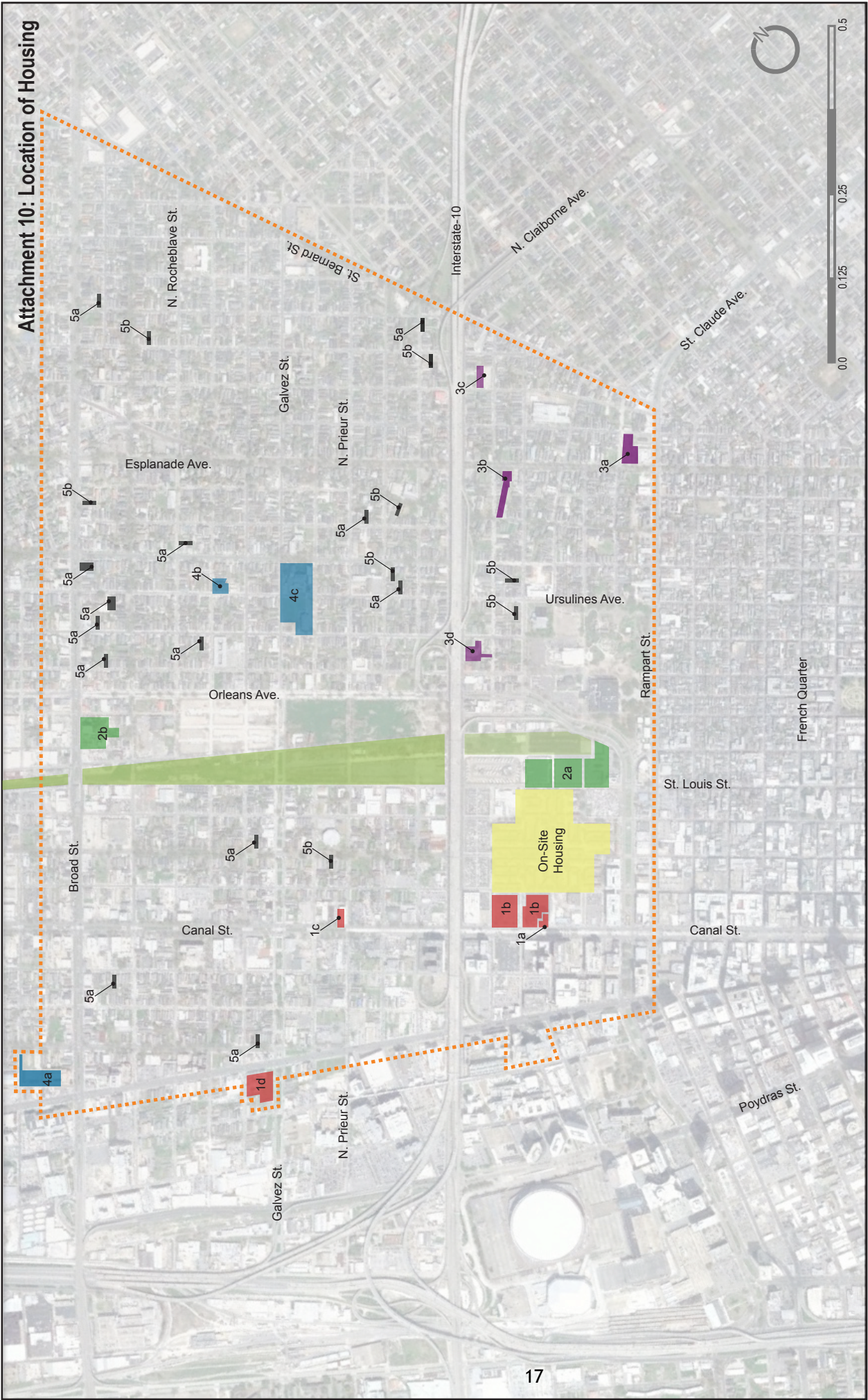


**Attachment 10:
Location of Housing Documentation/Map**

**Applicant:
Housing Authority of New Orleans, Louisiana**

**File Name:
Att10_Locate_Hsg_Doc.pdf**



Attachment 10: Location of Housing



Legend

-  Eligible Neighborhood
-  Lafitte Greenway
-  On-Site Housing

Corridors and Property Key

-  1. Canal Street Corridor
 - a. 1501 Canal Senior Apartments
 - b. Canal Street Mixed-Use Development
 - c. 2001 Canal Supportive Housing
 - d. 2222 Tulane Apartments
-  2. Lafitte Greenway
 - a. Eastern Adjacent Mixed-Use
 - b. Toulouse Apartments



- 3. The Tremé
 - a. Esplanade Avenue Development | Part I
 - b. Esplanade Avenue Development | Part II
 - c. Crescent Homes Apartments
 - d. Claiborne Corridor Apartments



- 4. Historic Schools
 - a. Augustine Apartments
 - b. C.O. Morisy Apartments
 - c. Bell School/Artist Housing



- 5. Scattered Sites
 - a. NORALLT Properties
 - b. HAND Scattered Sites